

529800N

529700N

529600N

529500N

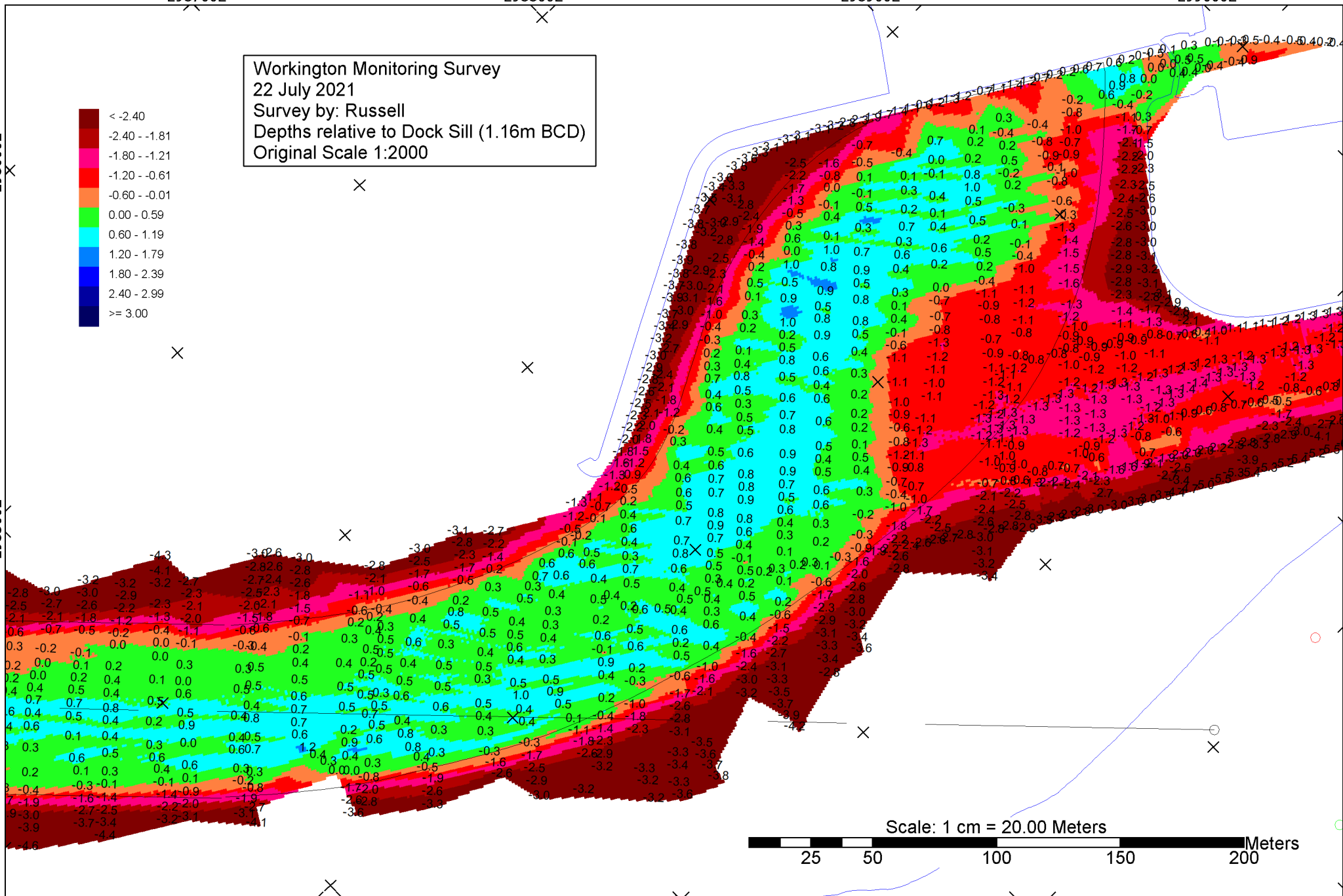
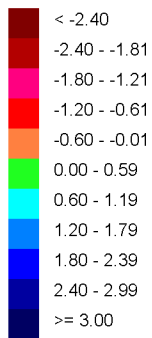
298700E

298800E

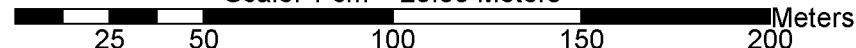
298900E

299000E

Workington Monitoring Survey
 22 July 2021
 Survey by: Russell
 Depths relative to Dock Sill (1.16m BCD)
 Original Scale 1:2000



Scale: 1 cm = 20.00 Meters



Meters

529800N

298600E

529700N

298500E

529600N